

This map is based on the Ordnance Survey Land Line map with the sanction of the controller of Her Majesty's Stationery Office. Crown Copyright Reserved. Unauthorised reproduction infringes Crown Copyright and may lead to prosecution of CMI proceedings. Rotherham MBC licence No. 100019587

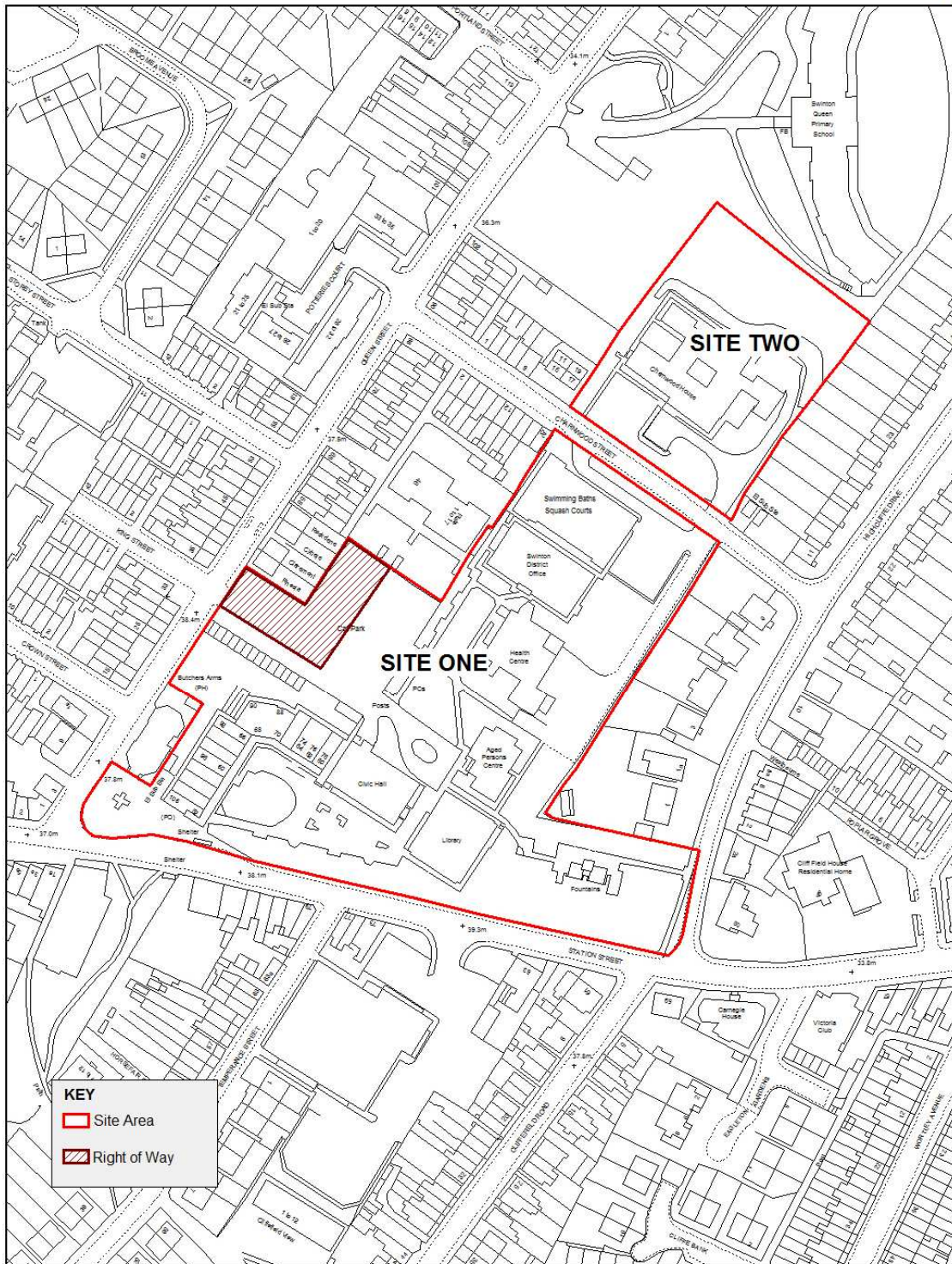
Scale 1:1250

**FOR IDENTIFICATION ONLY.
NOT TO BE USED FOR DEED
PLAN PURPOSES.**

SWINTON CIVIC CORE
SWINTON
ROTHERHAM

Rotherham MBC
Land Terrier, Estates
Riverside House, Main Street
ROTHERHAM S60 1AE





This map is based on the Ordnance Survey Land Line map with the sanction of the controller of Her Majesty's Stationery Office. Crown Copyright Reserved. Unauthorised reproduction infringes Crown Copyright and may lead to prosecution of CMI proceedings. Rotherham MBC licence No. 100019587

Scale 1:1250

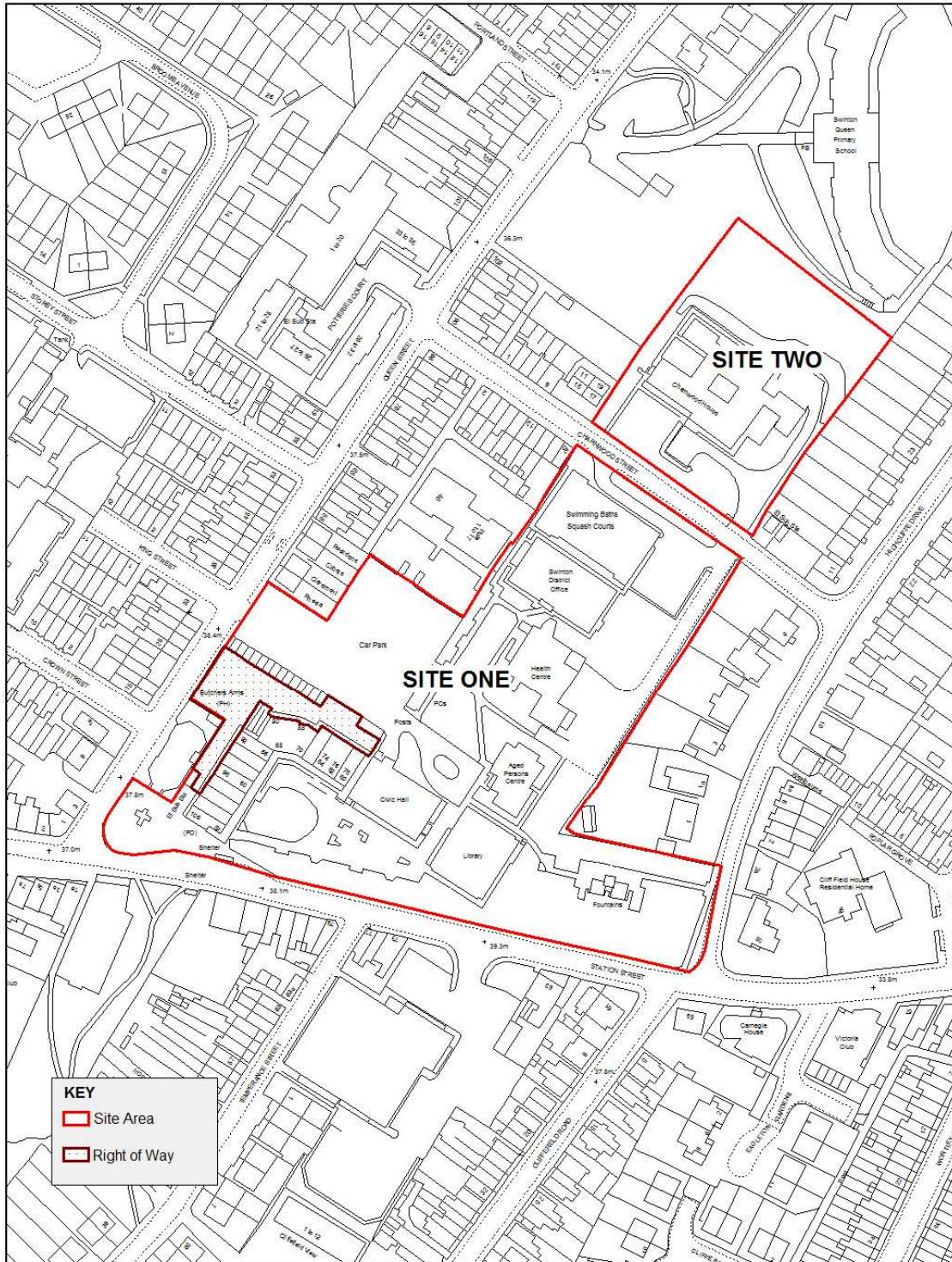
**FOR IDENTIFICATION ONLY.
NOT TO BE USED FOR DEED
PLAN PURPOSES.**

**SWINTON CIVIC CORE
SWINTON
ROTHERHAM**

Rotherham MBC
Estates Department
Riverside House, Main Street
ROTHERHAM S60 1AE



M:/Strategic Property/Angie/Swinton Civic Core. Wrk



This map is based on the Ordnance Survey Land Line map with the sanction of the controller of Her Majesty's Stationery Office. Crown Copyright Reserved. Unauthorised reproduction infringes Crown Copyright and may lead to prosecution of CMI proceedings. Rotherham MBC licence No. 100019587

Scale 1:1250

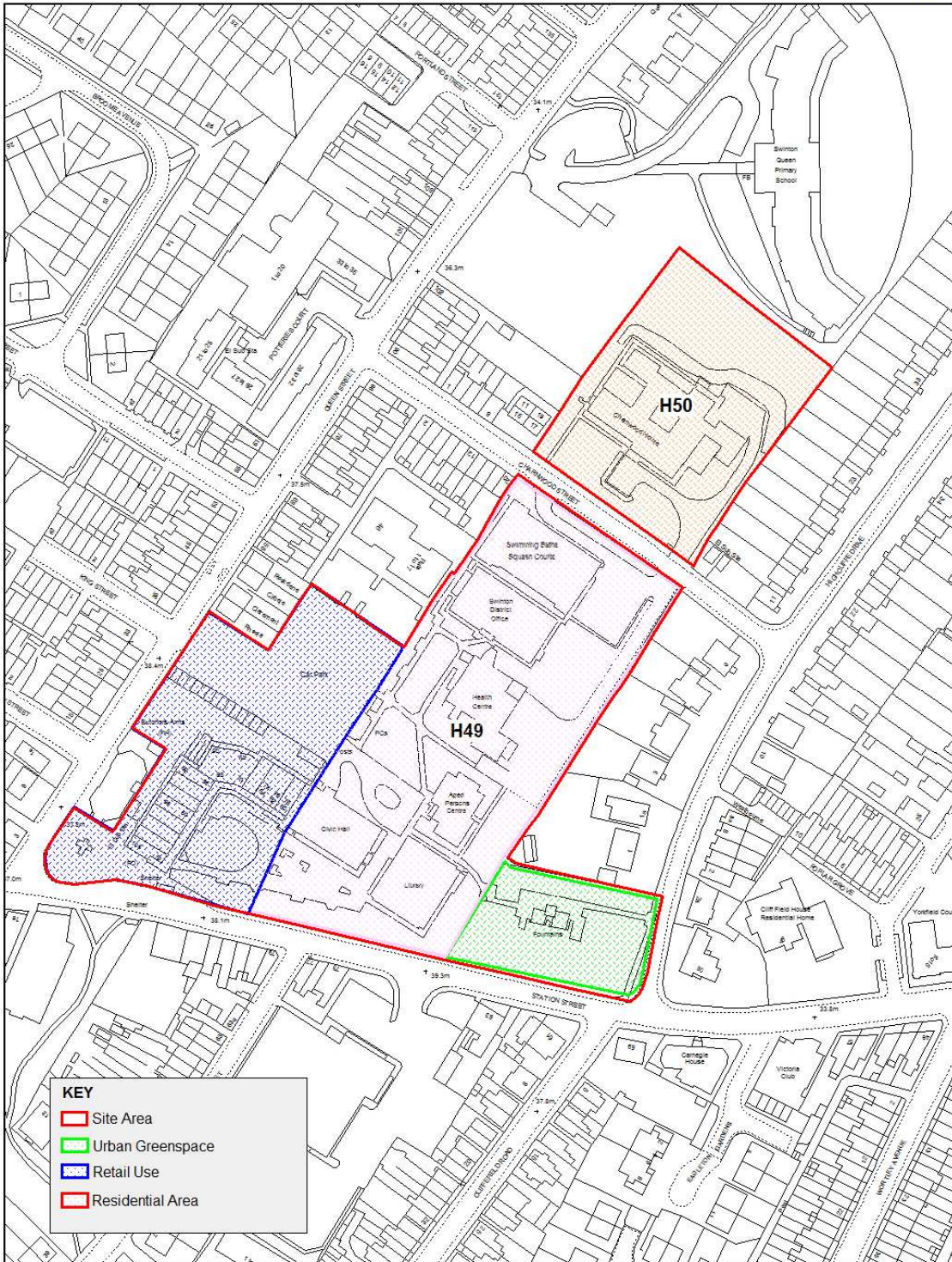
**FOR IDENTIFICATION ONLY.
NOT TO BE USED FOR DEED
PLAN PURPOSES.**

**SWINTON CIVIC CORE
SWINTON
ROTHERHAM**

Rotherham MBC
Estates Department
Riverside House, Main Street
ROTHERHAM S60 1AE



M:/Strategic Property/Angie/Swinton Civic Core. Wrk



This map is based on the Ordnance Survey Land Line map with the sanction of the controller of Her Majesty's Stationery Office. Crown Copyright Reserved. Unauthorised reproduction infringes Crown Copyright and may lead to prosecution of CMI proceedings. Rotherham MBC licence No. 100019587

Scale 1:1250

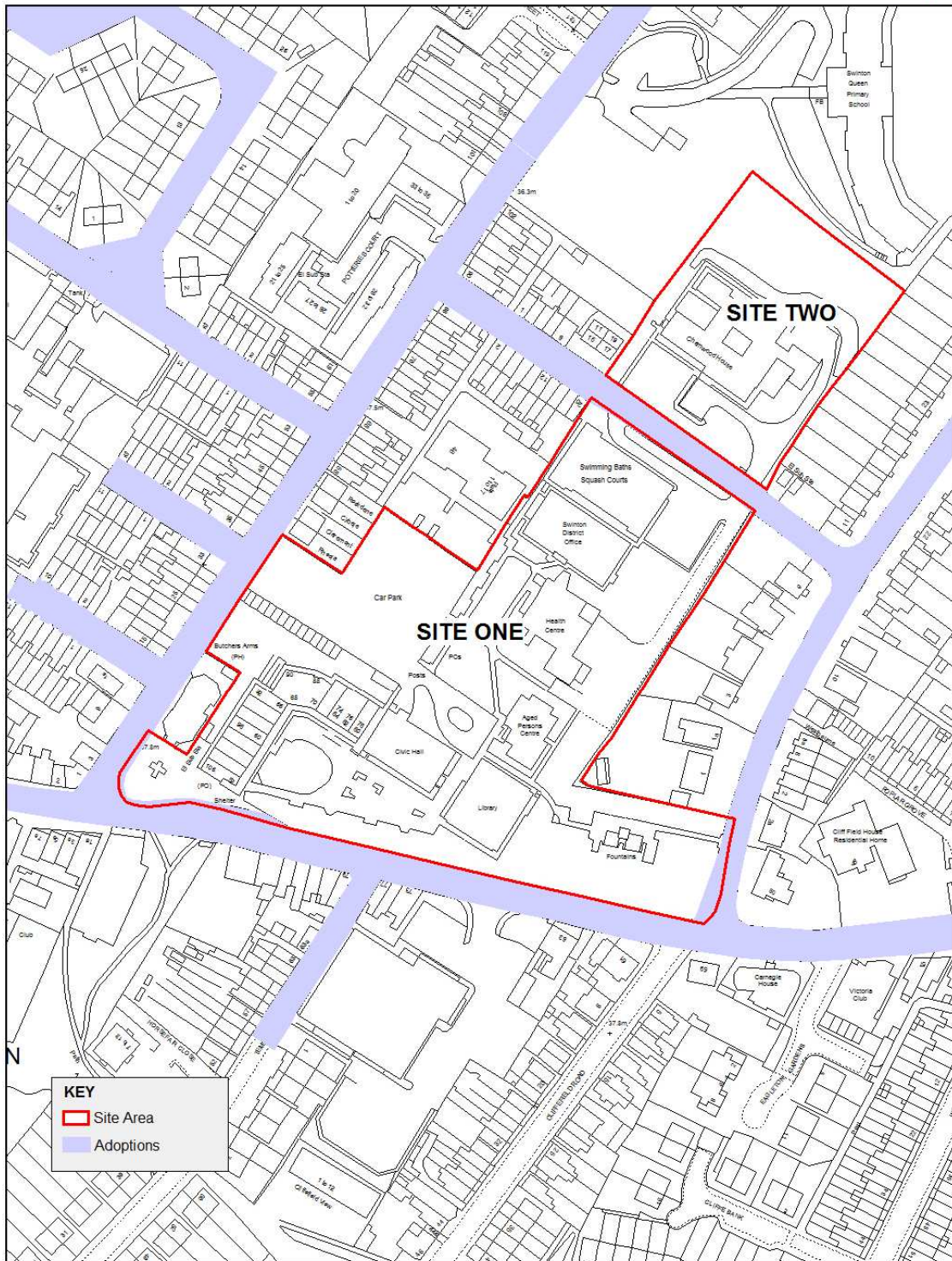
**FOR IDENTIFICATION ONLY.
NOT TO BE USED FOR DEED
PLAN PURPOSES.**

**SWINTON CIVIC CORE
SWINTON
ROTHERHAM**

Rotherham MBC
Estates Department
Riverside House, Main Street
ROTHERHAM S60 1AE



M:/Strategic Property/Angie/Swinton Civic Core. Wrk



KEY

- Site Area
- Adoptions

This map is based on the Ordnance Survey Land Line map with the sanction of the controller of Her Majesty's Stationery Office. Crown Copyright Reserved. Unauthorised reproduction infringes Crown Copyright and may lead to prosecution of CML proceedings. Rotherham MBC licence No. 100019587

Scale 1:1250

**FOR IDENTIFICATION ONLY.
NOT TO BE USED FOR DEED
PLAN PURPOSES.**

**SWINTON CIVIC CORE
SWINTON
ROTHERHAM**

Rotherham MBC
Estates Department
Riverside House, Main Street
ROTHERHAM S60 1AE



M:/Strategic Property/Angie/Swinton Civic Core. Wrk